


MINERS PATHWAY

Follow the Miners Pathway and explore the legacy of this remarkable period through the grand old buildings and the graveyards, the rusting machinery and the rich stories of those who lived in these whirlwind times. From Paynes Find to Meekatharra, and from Yalgoo to Sandstone you will share the adventure, the drama and the richness of the great Murchison goldfields.

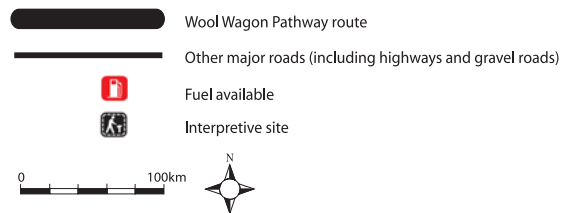
You can drive the Miners Pathway in either direction though it is recommended that you start in Payne's Find and travel north up the Great Northern Highway, through Mt Magnet and Cue to Meekatharra. From there the Path Sandstone, then west back through Mt Magnet to Yalgoo and to complete the journey back at Payne's Find.




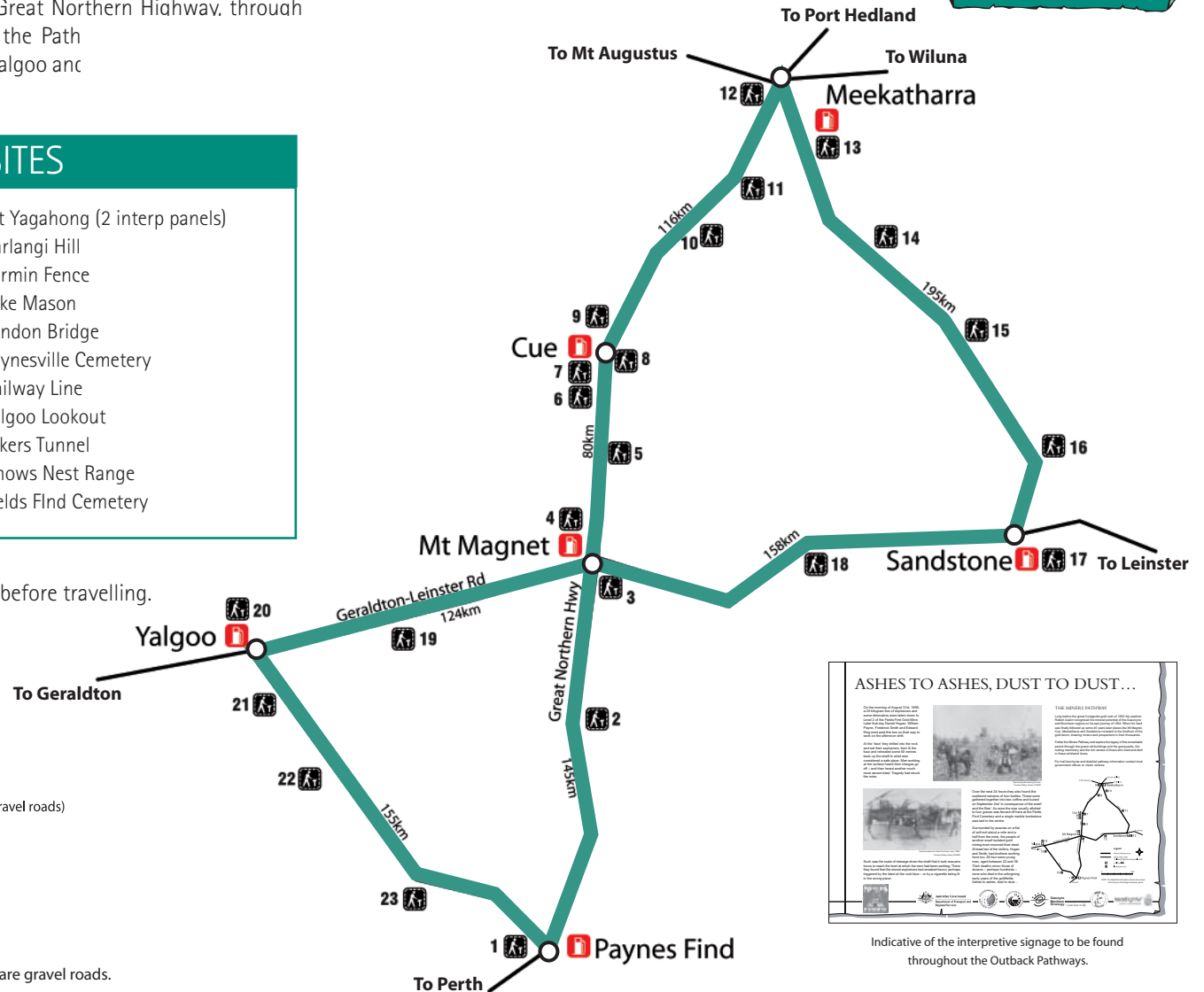
INTERPRETIVE SITES

- | | |
|-----------------------------|----------------------------------|
| 1 Payne's Find Gold Battery | 12 Mt Yagahong (2 interp panels) |
| 2 Greenstone Belts | 13 Barlangi Hill |
| 3 Mt Magnet Museum | 14 Vermin Fence |
| 4 Mt Warramboe Lookout | 15 Lake Mason |
| 5 Lennonville Townsite | 16 London Bridge |
| 6 Cue Cemetery | 17 Paynesville Cemetery |
| 7 Great Fingall Mine | 18 Railway Line |
| 8 Cue | 19 Yalgoo Lookout |
| 9 Milly Soak | 20 Jokers Tunnel |
| 10 Austin Townsite | 21 Gnows Nest Range |
| 11 Nannine Townsite | 22 Fields Flnd Cemetery |

Always purchase a detailed road map of the region before travelling.



Note: Meekatharra/Sandstone and Yalgoo/Paynes Find sections are gravel roads.



Indicative of the interpretive signage to be found throughout the Outback Pathways.